



# Tourism, Communities, Culture & Leisure Committee

## Community Safety Performance Report

Performance Report  
January 2024

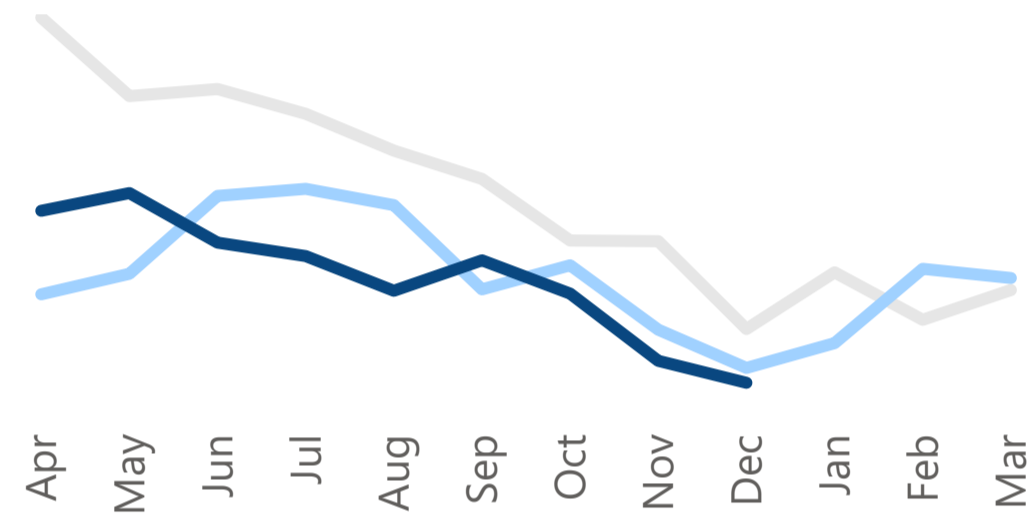
This PDF may not be suitable to view for people with disabilities, users of assistive technology or mobile phone devices. If you need an accessible copy of this document please contact [markcamborne@wirral.gov.uk](mailto:markcamborne@wirral.gov.uk)

### ASB

Year To Date

**2,572**

Previous Year: 2,686 (-4%)

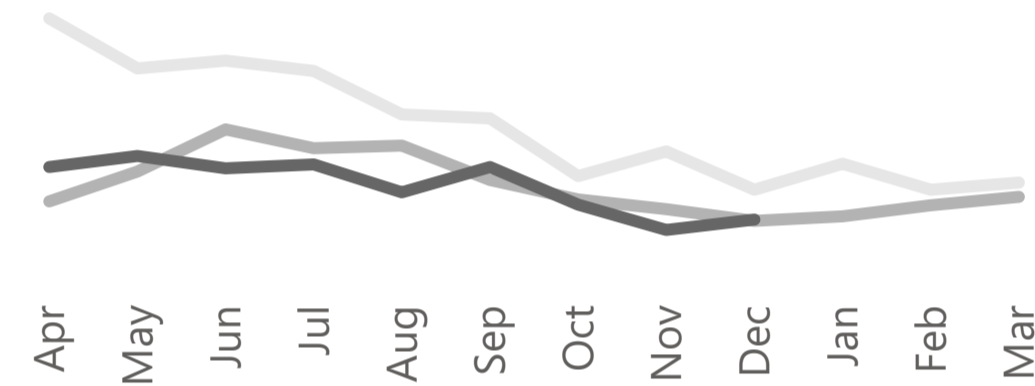


### Adult ASB

Year To Date

**1,301**

Previous Year: 1,399 (-7%)

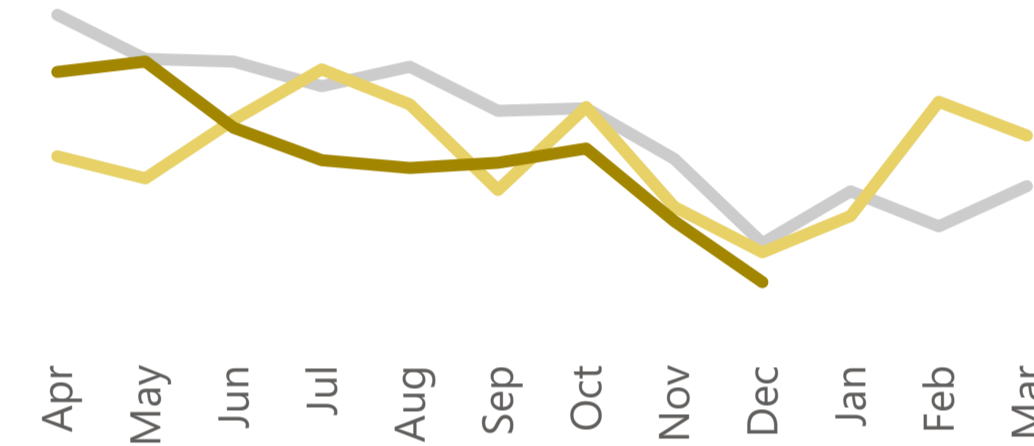


### Youth ASB

Year To Date

**1,271**

Previous Year: 1,286 (-1%)

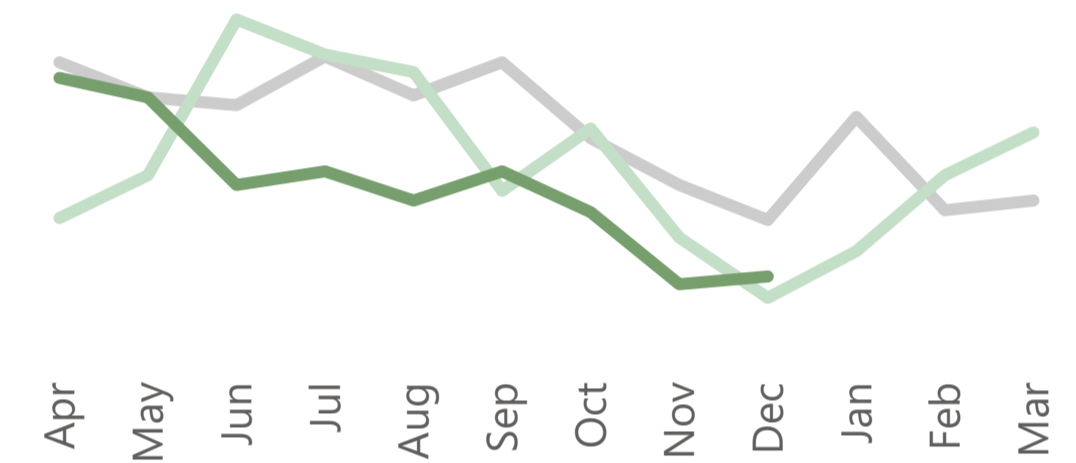


### ASB Use of Scrambler Bikes

Year To Date

**786**

Previous Year: 931 (-16%)



Top Wards YTD	YTD	DoT
Birkenhead and Tranmere	310	↓
Bidston and St James	166	↓
Leasowe and Moreton East	155	↑
Bromborough	121	↓
Upton	118	↑

Top Wards YTD	YTD	DoT
Birkenhead and Tranmere	163	↓
Leasowe and Moreton East	83	↑
Bidston and St James	70	↓
New Brighton	66	↑
Seacombe	59	↑

Top Wards YTD	YTD	DoT
Birkenhead and Tranmere	310	↓
Bidston and St James	166	↓
Leasowe and Moreton East	155	↑
Bromborough	121	↓
Upton	118	↑

Top Wards YTD	YTD	DoT
Birkenhead and Tranmere	72	↓
Bidston and St James	63	↓
Seacombe	36	↓
Rock Ferry	28	↓
Liscard	25	↑

Wards are based on incident location in call log. Around 23% of call logs have no postcode, so not are not included in ASB by Ward  
 ASB classifications are based on words search in the call log  
**DoT compares same period last year**

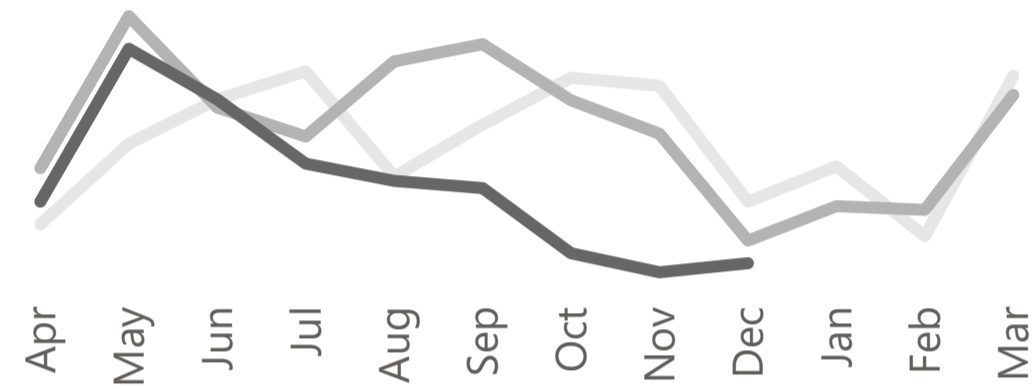
Note: This is Police Reported ASB only. ASB is also reported to the Council, Council ASB cases are not included in this data. However, individuals may have reported ASB to both Council and Police.  
 Source: Merseyside Police Management Information Systems: Corvus and Delphi

### Violent Crime

Year To Date

**5,442**

Previous Year: 6,174 (-12%)

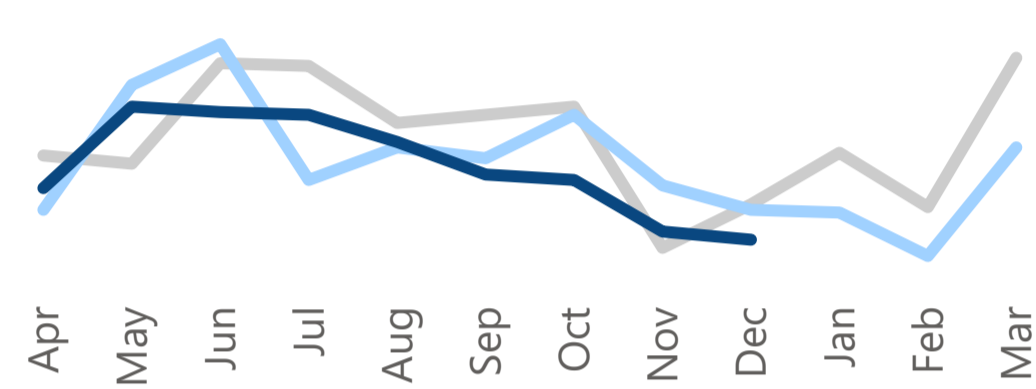


### Violent with Injury

Year To Date

**1,281**

Previous Year: 1,338 (-4%)

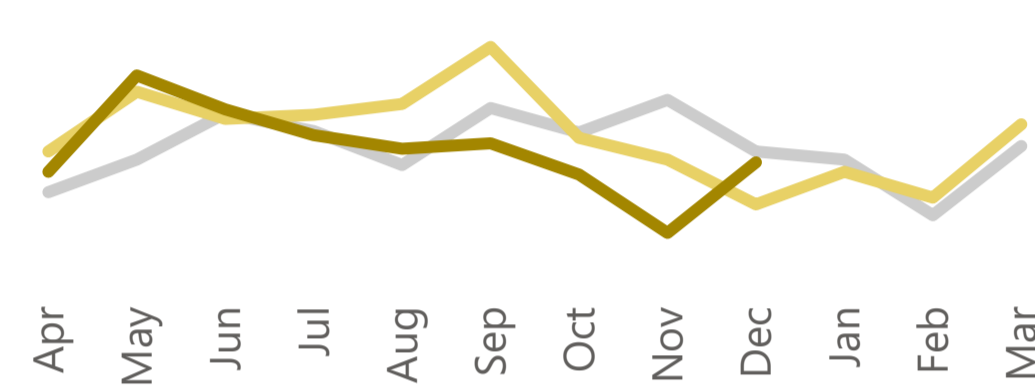


### Violent without Injury

Year To Date

**2,212**

Previous Year: 2,377 (-7%)

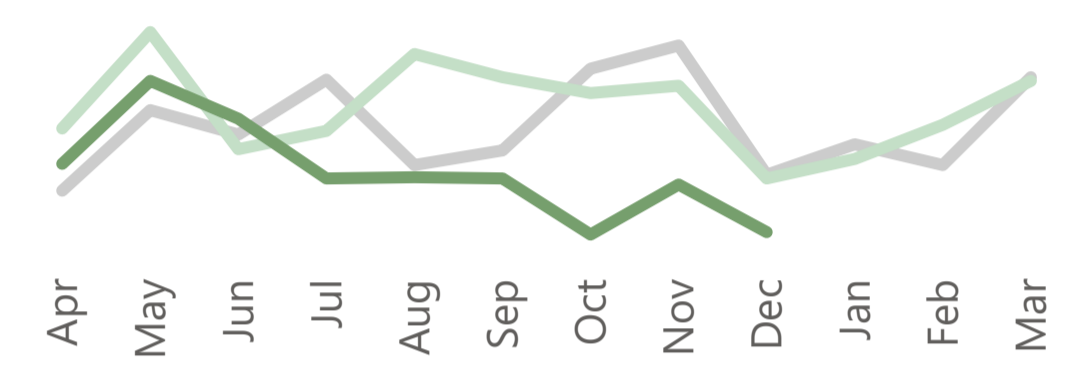


### Stalking & Harassment

Year To Date

**1,946**

Previous Year: 2,454 (-21%)



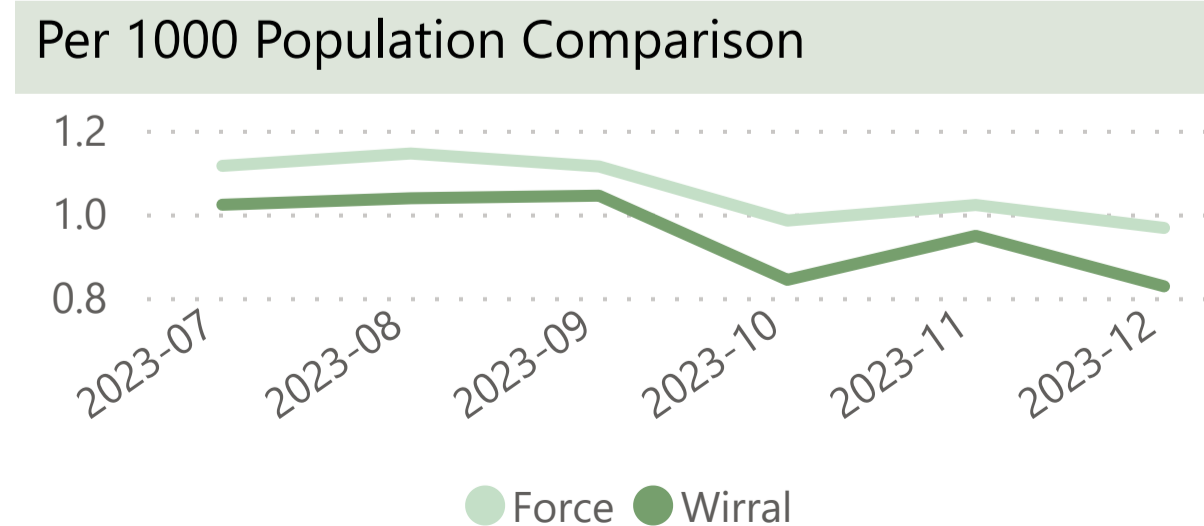
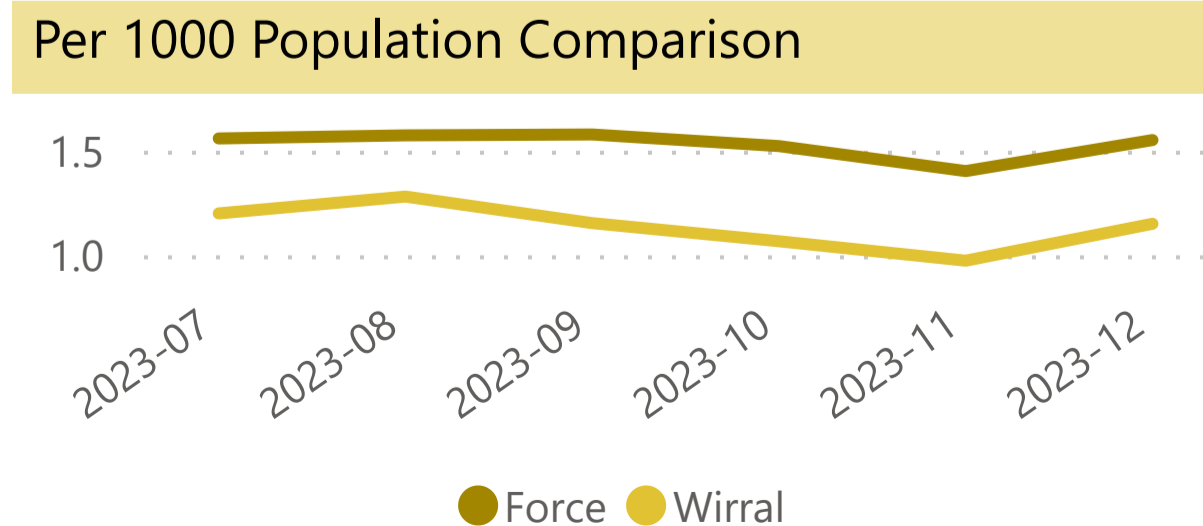
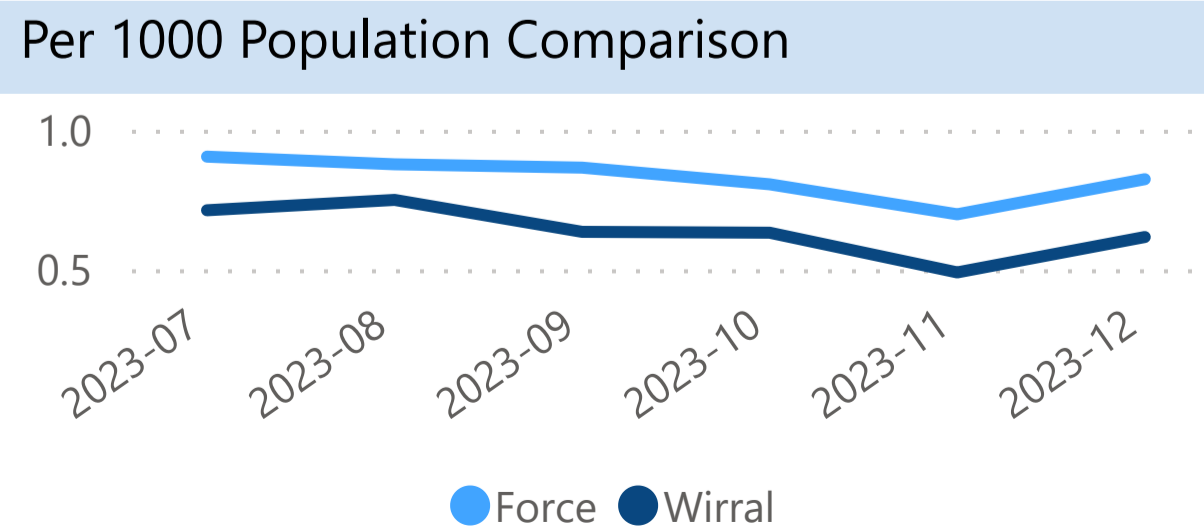
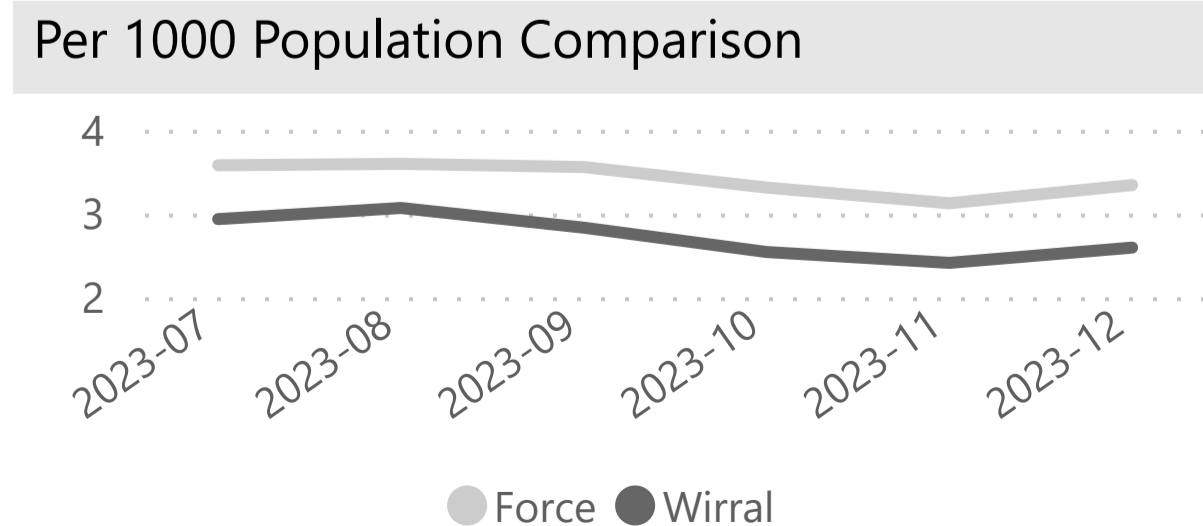
Top Wards YTD	YTD	DoT
Birkenhead and Tranmere	861	↓
Bidston and St James	473	↓
Rock Ferry	413	↓
Seacombe	403	↓
Liscard	300	↓

Top Wards YTD	YTD	DoT
Birkenhead and Tranmere	250	↓
Bidston and St James	108	↓
Rock Ferry	97	↑
Seacombe	87	↓
Liscard	71	↓

Top Wards YTD	YTD	DoT
Birkenhead and Tranmere	380	↓
Bidston and St James	214	↓
Rock Ferry	176	↓
Seacombe	158	↓
Liscard	130	↓

Top Wards YTD	YTD	DoT
Birkenhead and Tranmere	231	↓
Seacombe	158	↓
Bidston and St James	151	↓
Rock Ferry	140	↓
Upton	117	↓

DoT compares same period last year



## Acquisitive Crime

Year To Date

**3,649**

Previous Year: 4,172 (-13%)

## Theft from Motor Vehicle

Year To Date

**304**

Previous Year: 287 (+6%)

## Theft of Motor Vehicle

Year To Date

**256**

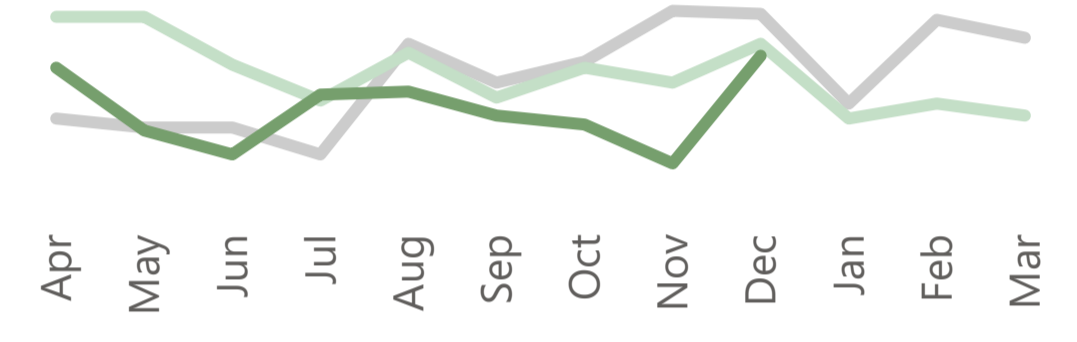
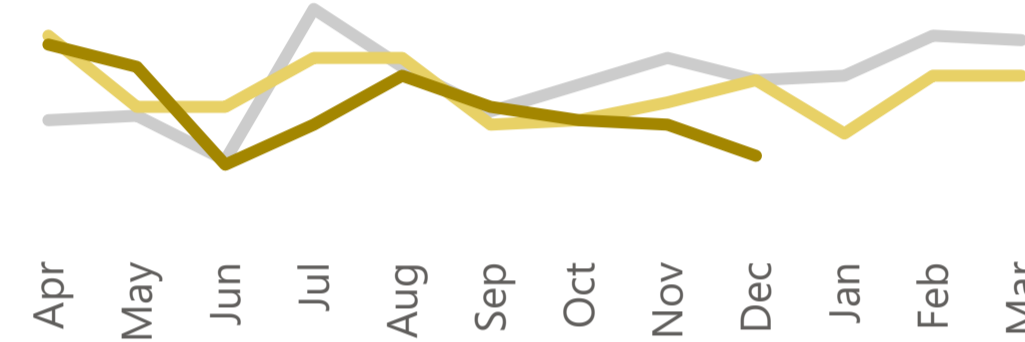
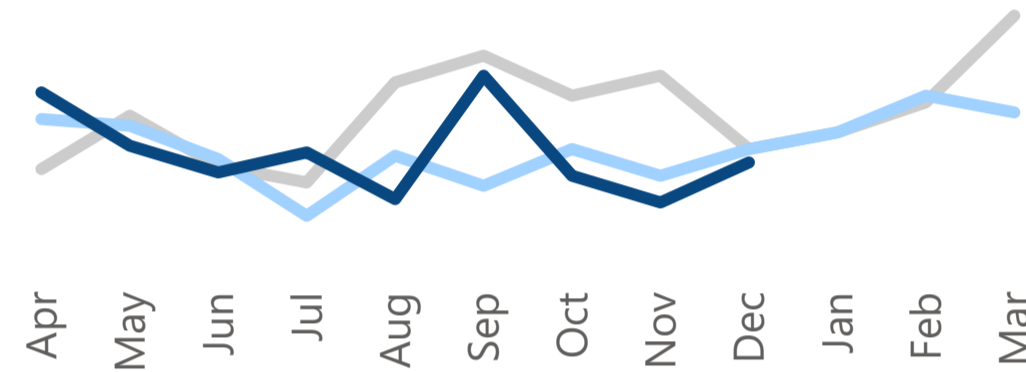
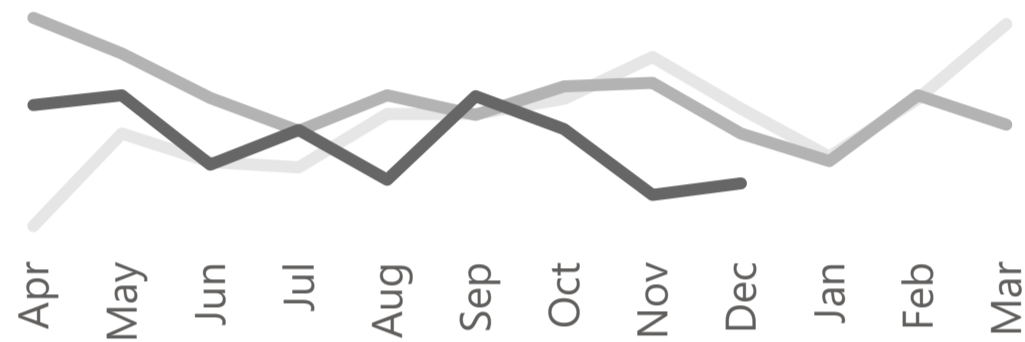
Previous Year: 299 (-14%)

## Residential Burglary

Year To Date

**473**

Previous Year: 625 (-24%)



Top Wards YTD	YTD	DoT
Birkenhead and Tranmere	685	↓
Bidston and St James	360	↓
Bromborough	283	↓
Liscard	206	↓
Seacombe	193	↓

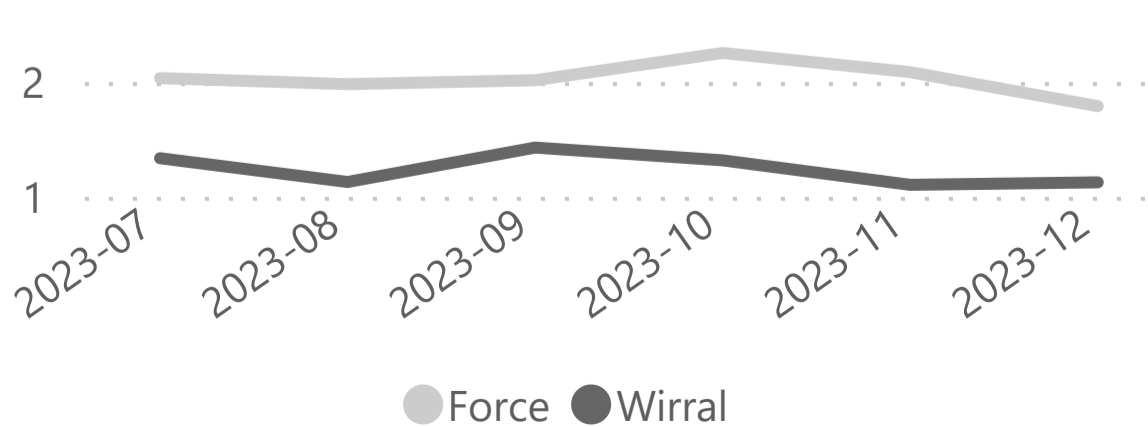
Top Wards YTD	YTD	DoT
Birkenhead and Tranmere	35	↑
Clughton	30	↑
Bidston and St James	25	↑
Leasowe and Moreton East	21	↑
Oxton	20	↑

Top Wards YTD	YTD	DoT
Bidston and St James	39	↑
Birkenhead and Tranmere	37	↓
Oxton	16	↑
Seacombe	16	↓
Clughton	15	↓

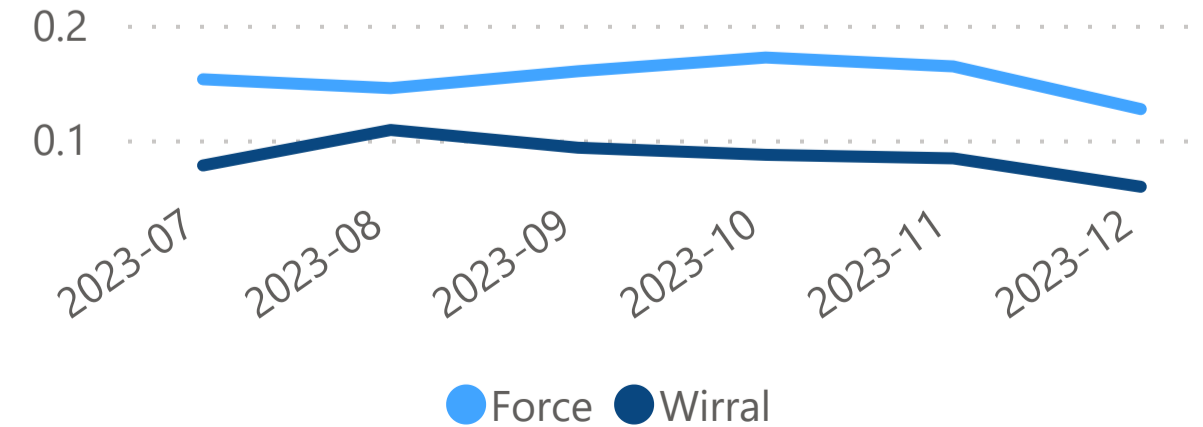
Top Wards YTD	YTD	DoT
Bidston and St James	55	↑
Birkenhead and Tranmere	48	↓
Rock Ferry	37	↑
Seacombe	33	↓
Clughton	29	↓

DoT compares same period last year

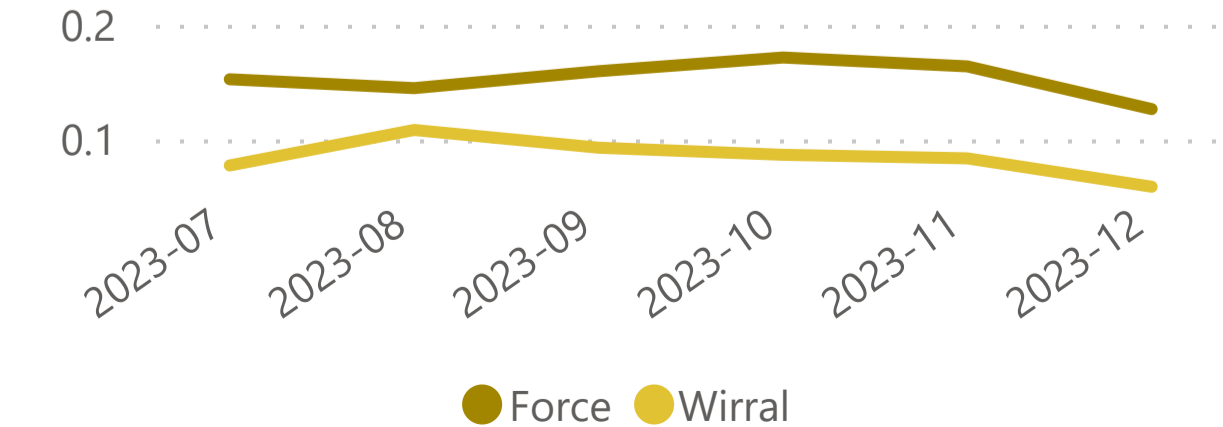
## Per 1000 Population Comparison



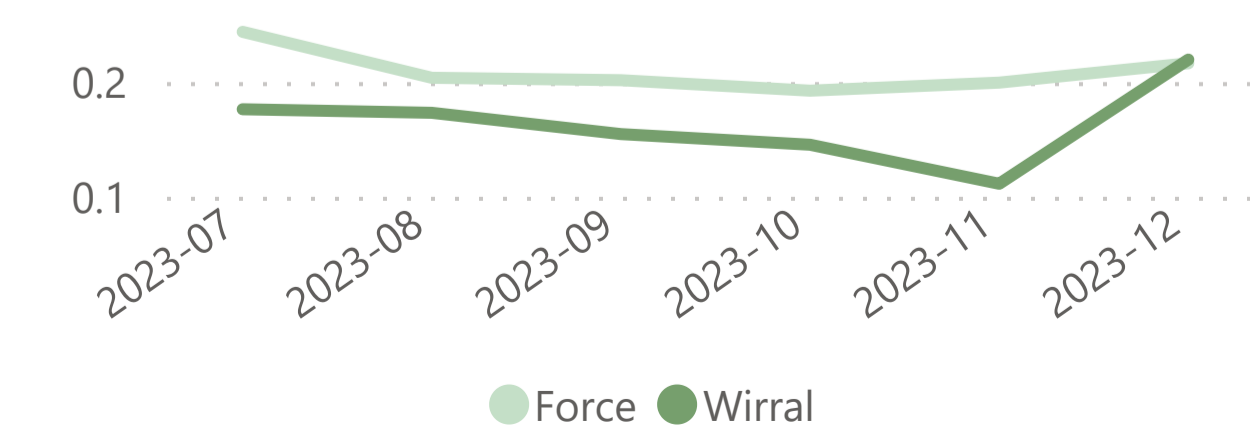
## Per 1000 Population Comparison



## Per 1000 Population Comparison



## Per 1000 Population Comparison



## **Violence**

Note: This page demonstrates Violence against the person.

## **Acquisitive Crime**

Note: This page demonstrates 'volume' acquisitive crime. All acquisitive crime types are: Robbery of Business Property, Robbery of Personal Property, Burglary - Business and Community, Burglary - Residential, Theft of Motor Vehicle, Theft from Motor Vehicle, Interfering with a Motor Vehicle, Theft from the Person, Bicycle Theft, Shoplifting and Other theft

## **Anti-Social Behaviour**

Note: This is Police Reported ASB only. ASB is also reported to the Council, Council ASB cases are not included in this data. However, individuals may have reported ASB to both Council and Police

Date Source: Merseyside Police Management Information Systems: Corvus and Delphi